















The 2009 Wilderness 101

The 10th annual Wilderness 101 is on Saturday August 1, 2009. The start and finish point is in Coburn Park in Coburn, PA. The course covers 101 miles: 7 miles of roads, 10 miles of degraded forest roads, 56 miles of forest roads and 28 miles of trail.

-  start and finish in Coburn Park
-  the five aid stations
-  fire towers
-  lakes & ponds
-  state forest lands
-  state parks
-  degraded forest road
-  forest road
-  hiking trail
-  road
-  trail
-  tunnel
-  course outlined in white



Map by: Ray Crew - Raymond.Crew@gmail.com - www.RayCrew.com

